



Just take a **stop** here and **enjoy** the rich history of culture, various craft skills, beautiful nature and go on unprecedented adventures to Rauna, Smiltene, Ape and Alūksne Countys, all connected by the highway built in the middle of the 19th century which is now one of the main roads in Latvia with the name of Vidzeme Highway.

We hope that the attractions available in our Countys will give you true enjoyment and bring you back once again. See you soon!



* Tours available by booking in advance.

RAUNA COUNTY



9. *Cooperative Malduguns Ltd. – beer brewery
- One of the newest and smallest beer breweries in Latvia where ingredients of high quality and careful attitude allows to make rich, delicious and unique beer starting from the taste up to the label design.

2a Parka Street, Rauna, +371 25541552, GPS 57.3298599, 25.6162072

CULTURAL HISTORY STOPS

1. **Rauna Medieval Castle Ruins and sightseeing tower**

One of the largest and best-preserved castle ruins in Latvia. Visitors can enjoy a spectacular view of Rauna from the sightseeing tower with the key available in the Rauna Tourism Information Centre.

+371 20113881, GPS 57.330639, 25.612079

2. **Rauna Evangelical Lutheran Church**

Visitors are offered a tour of the church, a story of the parish history, going up the church tower to see Rauna from above.

3 Valmieras Street, Rauna, +371 20113881, GPS 57.332371, 25.610198

CRAFTSMEN STOPS

3. *Ceramics workshop **Rauna Cēplis**

A ceramics workshop offers to the process of making ceramic dishes and other things.

Kieģelecpils, Rauna Parish, Rauna County, Highway A-2, 109 km, +371 29412265, 29364949, www.raunaceplis.viss.lv, GPS 57.314422, 25.622570

4. ***Raunas Lauktechnika**

Excursion in the metalwork factory with possibility to purchase metalwork products.

4 Parka Street, Rauna, +371 29284026, www.r.lv, GPS 57.330952, 25.619313

5. ***Farm Kalni nursery**

The nursery offers annual and perennial plants of flowers, herbs, vegetables and decorative shrubs. Advice is given about growing plants and looking after gardens.

Bērziņi-2, Rauna Parish, +371 29333780, GPS 57.337201, 25.614164

6. ***Ancient craft workshop in Drusti**

Under the guidance of the professional carpenter, you will learn to work with the wood – carve spoons and make other objects from the wood, as well as make ancient candles, make butter, cheese and cream.

20 Palasas Street, Drusti, Drusti Parish, +371 22047515, GPS 57.231648, 25.854089

GOURMAND STOPS

7. ***Latvijas Mikrops Ltd.**

Provides a possibility to get to know a wide variety of garlic products, growing traditions, products of other craftsmen, as well as tasting of offered garlic products!

4 Cēsu Street, Rauna, +371 22471245, 29123367, GPS 57.3311444, 25.6053124

8. ***Latnature Ltd. vegetable crisis manufacturer**

Latnature makes unusual crisps from locally grown celery, red beet, carrots and Calais cabbage. We offer a tour of the crisps factory and tasting of healthy snacks!

10- Cēsu Street, Rauna, +371 29149177, GPS 57.3289916, 25.603210

18. **Guest House Lubūži**

Recreation on the banks of Lake Lubūži. We offer a guest house and rooms for different celebrations, a lovely bath-house, tent sites, as well as boat rental.

Lubūži, Rauna Parish, +371 29428188, GPS 57.281343, 25.712063

19. **Recreation complex Plavnas**

Plavnas is an architecturally interesting guest house with several banquet halls, two holiday homes to accommodate up to 100 people, pond cascade for fishing and water activities, a bath-house, an arbour and wigwams, as well as gardens with American cranberries and highbush blueberries, health-promoting activities and delicious food.

Plavnas, Drusti Parish, +371 29129505, 29179465, www.plavnas.lv, GPS 57.259093, 25.858244

21. **Devil's Cave**

The white sandstone cave is located in the valley of the river Rauna. The Health Path surrounds the cave.

12 Cēsu Street, Rauna, GPS 57.329358, 25.600762



SMILTENE COUNTY

22. **Kalnmuīža, Castle Ruins and Cheese Lodge**

There are several historic edifices of the Smiltene Manor Complex still preserved in Kalnmuīža along with the German Order castle ruins with the cheese lodge. You will hear historic stories when accompanied by a tour guide or Lili, the nobleman's madam.

Kalnmuīža 3, Smiltene Parish, +371 25960449, 27887933, GPS 57.428128, 25.909239

23. **Smiltene Evangelical Lutheran Church**

It is built by strictly following a cross-shaped technique, with Gothic-style windows, decorated with excellent wood carvings and Latvian ornaments in the interior design. The tower houses the edition of the church's museum.

1 Baznīkas Square, Smiltene, +371 26587167, GPS 57.42360, 25.90515

24. **Smiltene St Joseph's Roman Catholic Parish House**

17 Vainu Street, Smiltene, +371 29127456, GPS 57.4305, 25.89723

25. ***Mēri Manor and Smiltene County Museum**

The permanent exhibition "The Beginnings of Smiltene Region's Museum and Medical History" is available for viewing. The exhibition has been created keeping the interests of various generations in mind, by using several different multimedia tools and innovative technologies.

Mēri, Bilska Parish, +371 25776631, GPS 57.44489, 26.09255

26. ***Private Collection of Antiques Lejas Kleperi**

In the farm one can take look at a private collection of forest, hunting and antique artefacts. There one can also learn how a nature forest takes shape and is cultivated in a nature-friendly way.

"Lejas Kleperi", Launkalne Parish, +371 26485545, GPS 57.29045, 25.88916

27. ***Cultural-Educational Bread Programme at Farmhouse Donas**

Bread-baking according to the methods as left by the elders as well as gnomes' gingerbread-baking workshop in winters.

"Donas", Blome Parish, +371 26425426, http://maizesdarbnica.blogspot.com, GPS 57.441673, 25.733929

28. ***Folk Applied Arts Studio "Smiltene"**

Everyone has a chance to take a look at the display of works by the studio craftsmen and to try to make these pieces of art themselves.

2 Atmodas Street, Smiltene, +371 25455507, GPS 57.42203, 25.90610

29. ***Workshop of Metalworker Jānis Keisels**

"Kaizēlis", Blome Parish, +371 26463980, 29495146, www.jaun-ievainas.lv, GPS 57.278341, 25.609738

30. ***Aulūkals Manor and Park.**


The manor house of Aulūkals Manor is more than a century old and its park comprises a special terraced design, as well as a view of Lake Aulūkals, where there was a settlement from the 8th-11th century. The park also includes a small walking trail that goes past various nature objects and ancient trees

Aulūkals, Drusti Parish, +371 29556830, GPS 57.233438, 25.7745782

31. **Piltīnkais**

There is a spiral path with nine circles around the hill and the maze "The tree of life" on its south-west slope. You can find Grīnu sacred spring on the north-east slope.

Drusti Parish, +371 29331935, www.piltinkais.lv, GPS 57.200386, 25.863997



NATURE STOPS

20. **The Staburags cliff of Rauna**

Latvian-wide unique freshwater limestone formation – cliff and since the Daugava Staburags was flooded the only nature monument of this kind in the Rauna river valley. On the right bank of the river Rauna, approximately – 1.5 km from the centre of Rauna (there are signs in the centre of Rauna).

21. **Devil's Cave**

The white sandstone cave is located in the valley of the river Rauna. The Health Path surrounds the cave.

12 Cēsu Street, Rauna, GPS 57.329358, 25.600762

42. **Smiltene Cycling Routes**

In the surrounding area of Smiltene, there are marked cycling routes of five various lengths and levels of difficulty. The trails are also well-suited for Nordic walking in spring, summer and autumn months, as well as for skiing in winter months.

Smiltene, +371 29395200, GPS 57.43123, 25.97488

43. **Recreational and Sports Complex Tēperis**

The picturesque lake shore with its promenade and fountain which is lit during the night-time is beloved recreational site. Swimming and recreational places, sports fields, carting and auto racing tracks.

Smiltene, GPS 57.431086, 25.919725

44. **Farmhouse Lejas Varīčāni**

At the Eco-house one will learn about alternative, ecological way of living and principles of permaculture.

"Lejas Varīčāni", Smiltene Parish, +371 26555539, 26406487, http://zalamaja.blogspot.com/, GPS 57.45612, 25.96352

45. **Smiltene Bowling**

2 Baznīcas Square, Smiltene, +371 64707445, GPS 57.42399, 25.90399

NATURE STOPS

44. **Cārtene Castle Mound**

The most ancient witness of Smiltene; the height of the castle mound reaches almost 25 metres.

Smiltene, GPS 57.410305, 25.901179



APE COUNTY

CULTURAL HISTORY STOPS

51. ***The memorial house and monument of E. Zāļīte**

Exhibition and memorial room of the writer Elina Zāļīte. Renovated monument of E. Zāļīte near the D. Ozoliņš Ape Secondary School.

24 Dzirnau Street, Ape, +371 26338645, GPS 57.40962, 26.686081



52. **The historical centre of the Ape town**

Historical buildings of the small town: train station, Pasta Street paved with cobblestone, Saint Matthew's Evangelical Lutheran Church, local dolomite buildings.

Please book guided tour in advance.

Ape Tīp – 4 Skolas Street, Ape, +371 22037518, www.apesnovads.lv, GPS 57.393134, 26.691908

53. **Gaujiena Estate Ensemble**

Livonian period castle ruins, Baron Wolf estate complex, park. Gaujiena school and County history museum. Church hill.

Pilskalni, Gaujiena Parish, +371 64381601, 28386923, www.apesnovads.lv, GPS 57.514406, 26.397295

54. **Jāzeps Vītols Memorial Museum Annīnas**

Summer residence of the Composer Jāzeps Vītols. Spring Lavasumets.

Annīnas, Gaujiena Parish, +371 29247772, www.apesnovads.lv, GPS 57.513124, 26.398580

55. **Bormānuīža Estate and Trapene Museum**

The former hunting palace of the Baron Wolf, houses of the estate owner and estate manager, park. Local culture museum, memorial room of the poet Ojārs Vācietis.

Bormāni, Trapene, +371 25413403, GPS 57.449537, 26.594938



56. **Zvārtava Palace**

One of the most vivid buildings of Neo-Gothic style in Latvia (1881). Place were creative work sessions and internal symposiums of Latvian artists association were organised. Park, windmill, lake.

Zvārtava, Gaujiena Parish, +371 26228302, www.zvartavaspils.lv, GPS 57.53740, 26.36908

47. ***Smiltene Plant Nursery**

Here one can learn how the best birch and pine tree plants in Latvia are nursed. Purchase of decorative plants.

Silva 13, Launkalne Parish, +371 26664995, GPS 57.41709, 25.94687



48. **Latvia State Forests Recreational Area "Niedrājs Lake and Surrounding Area"**

There are seven forest lakes, four cycling routes of various lengths, well-maintained swimming places and recreational sites in the surrounding area. During the winter months there is also a skiing track here.

Launkalne Parish, GPS 57.43123, 25.97488

49. **Mēri Great Oak**

Oak with the largest crown in the Baltics (30 x 30 m).

Mēri, Bilska Parish, GPS 57.444822, 26.093701

50. **Lake Tēperis promenade and fountain**

You have the chance to view the Lake Tēperis promenade, dam and floating fountain that is lit up during the night.

Smiltene, GPS 57.429502, 25.921674

ADVENTURE STOPS

67. ***Farm Stradiņi**

Miku-mē Land – flock of Romanov breed sheep. Concrete products.

Stradiņi, Ape Parish, +371 26380509, GPS 57.502511, 26.629241

68. ***Farm Zīli**

Dairy and cattle-breeding farm with Latvian Blue cow. Exotic birds.

Zīli, Ape Parish, +371 29163907, GPS 57.526417, 26.715137

69. ***Farm Mikelī Tree Nursery**

Growing of fir, trees, pines, birches and other trees for regrowth of forests.

Informative classes.

Mikelī, Ape Parish, +371 29429008, www.mikelī.lv, GPS 57.51491, 26.77663

NATURE STOPS

70. **Valdava Nature Path (1.5 km)**

Legends and natural values on the banks of Valdava River near the Witches cliffs. Springs. Classes by the nature tour guide.

26 Pasta Street, Ape, +371 22037518, GPS 57.540385, 26.705246

71. **Vizla Nature Path (2 km)**

Path leads from the oldest dolomite arched bridge in Latvia. Vizla (Žāķu) secular stone.

Vidaga, Vīreši Parish, +371 20244990, GPS 57.430761, 26.346901

72. **Gaujiena Nature Path (6 km)**

Near-Gauja varied nature and culturally historic objects.

Gaujiena, +371 28386923, GPS 57.4782, 26.399155



ALŪKSNE COUNTY


CULTURAL HISTORY STOPS

79. **Alūksne New Palace and Alūksne Manor Park**

Alūksne New Palace was built in the middle of 19th century and now the palace is a home for Alūksne museum and Nature museum "Nature Labyrinth".

Alūksne Manor Park is one of the most outstanding historical and cultural monuments in Latvia because it includes several small architectural forms.

74 Pils Street, Alūksne, +371 29205295, www.aluksnespils.lv, GPS 57.423242, 27.052985



80. **Alūksne Castle Island**

The central object is the Livonian Order castle ruins with the adhering open-air stage. Wooden bridge lead to the Castle Island; bridge lights up during evening hours. New Tempļakalna street pedestrian bridge impresses with beautiful light water and colour plays during the dark hours of the day.

Castle Island, Alūksne, GPS 57.4286879, 27.0526161

81. **Ernst Glūks's Bible Museum**

The only museum in Europe that store the very first Latvian translation of the Bible and song books in 38 different languages of the world.

25A Pils Street, Alūksne, +371 25627589, GPS 57.424108, 27.049187

82. **Alūksne Evangelical Lutheran Church**

Built between 1781 and 1788 the church is located in the lower centre. One of the most characteristic traits of the church is its original colorful pattern of carved borders.

25 Pils Street, Alūksne, +371 26166178, GPS 57.4252000, 27.048538

83. **Glūks's Oak Trees**

German priest, Ernst Glūk, settled in Alūksne and while living here translated Bible into Latvian. To commemorate the great work, he planted two oak trees that are prospering until today.

15A Pils Street, Alūksne, GPS 57.428921, 27.041369

84. ***Alūksne Old Palace**

Building is located on the shore of Lake Alūksne. Alūksne Art School is currently located in this building. There are offered excursions around the school and exhibitions of professional artists.

2 Ojāra Vācietis Street, Alūksne, +371 29289864, www.aluksnesmaklaskkola.lv, GPS 57.426417, 27.05316

85. ***Alūksne Culture Centre**

Alūksne Estate Brewery Building that after reconstruction in 2015 became a contemporary Alūksne Culture Centre. Recognized with the award Best Building of the Year in Latvia - 2015. Visitors can enjoy different culture measures. There is also a possibility to see that building from inside.

7 Brūža Street, Alūksne, +371 26590320, GPS 57.426492, 27.049698

86. ***Farm Zemesdziedni**

Raspberry and strawberry farm.

Ziedīni, Vīreši Parish, +371 26549947, GPS 57.447887, 26.453345

87. **Hatchery Grube fish**

Trout fishing, preparing of the catch, tastings. Grūbes hydroelectric station and waterfall.

Grūbe, Ape Parish, +371 29355117, GPS 57.526511, 27.76758

73. **Trapene Larch Alley**

One of the longest larch alleys (5 km) in Latvia from Līzaspas up to Bormānuīža (Trapene).

Trapene Parish, GPS 57.476701, 26.529819

74. **Dzeniši Great Willow**

One of the greatest representatives of white willows species in Europe (110.7 m). "Mail box" for travellers' greetings.

Dzeniši, Ape Parish, GPS 57.542930, 26.716130

75. **Randati Nature Path (2 km)**

Dolomite outcrops on the right banks of Gauja, including the highest in Latvia – Randati cliffs (26 m).

Randati, Vīreši Parish, GPS 57.453476, 26.344656

76. **Tīderi Nature Path (1.2 km)**

Nature variety on the left bank of Gauja, dolomite outcrops.

Gauja Bridge, Vīreši, GPS 57.525792, 26.775757

78. **The smallest pine-tree in Latvia**

Probably, the smallest pine-tree in Latvia with peculiar branching.

Parka Street, Ape, +371 5641893, 26.698014

79. **Gaujiena Nature Path (6 km)**

Near-Gauja varied nature and culturally historic objects.

Gaujiena, +371 28386923, GPS 57.4782, 26.399155

79. **Alūksne New Palace and Alūksne Manor Park**

Alūksne New Palace was built in the middle of 19th century and now the palace is a home for Alūksne museum and Nature museum "Nature Labyrinth".

Alūksne Manor Park is one of the most outstanding historical and cultural monuments in Latvia because it includes several small architectural forms.

74 Pils Street, Alūksne, +371 29205295, www.aluksnespils.lv, GPS 57.423242, 27.052985

80. **Alūksne Castle Island**

The central object is the Livonian Order castle ruins with the adhering open-air stage. Wooden bridge lead to the Castle Island; bridge lights up during evening hours. New Tempļakalna street pedestrian bridge impresses with beautiful light water and colour plays during the dark hours of the day.

Castle Island, Alūksne, GPS 57.4286879, 27.0526161

81. **Ernst Glūks's Bible Museum**

The only museum in Europe that store the very first Latvian translation of the Bible and song books in 38 different languages of the world.

25A Pils Street, Alūksne, +371 25627589, GPS 57.424108, 27.049187

82. **Alūksne Evangelical Lutheran Church**

Built between 1781 and 1788 the church is located in the lower centre. One of the most characteristic traits of the church is its original colorful pattern of carved borders.

25 Pils Street, Alūksne, +371 26166178, GPS 57.4252000, 27.048538

83. **Glūks's Oak Trees**

German priest, Ernst Glūk, settled in Alūksne and while living here translated Bible into Latvian. To commemorate the great work, he planted two oak trees that are prospering until today.

15A Pils Street, Alūksne, GPS 57.428921, 27.041369

84. ***Alūksne Old Palace**

Building is located on the shore of Lake Alūksne. Alūksne Art School is currently located in this building. There are offered excursions around the school and exhibitions of professional artists.

2 Ojāra Vācietis Street, Alūksne, +371 29289864, www.aluksnesmaklaskkola.lv, GPS 57.426417, 27.05316

85. ***Alūksne Culture Centre**

Alūksne Estate Brewery Building that after reconstruction in 2015 became a contemporary Alūksne Culture Centre. Recognized with the award Best Building of the Year in Latvia - 2015. Visitors can enjoy different culture measures. There is also a possibility to see that building from inside.

7 Brūža Street, Alūksne, +371 26590320, GPS 57.426492, 27.049698

86. ***Farm Zemesdziedni**

Raspberry and strawberry farm.

Ziedīni, Vīreši Parish, +371 26549947, GPS 57.447887, 26.453345

87. **Hatchery Grube fish**

Trout fishing, preparing of the catch, tastings. Grūbes hydroelectric station and waterfall.

Grūbe, Ape Parish, +371 29355117, GPS 57.526511, 27.76758

88. **Jaunlaicene Manor Museum**

The only museum in Latvia that allows to find out more about legendary local inhabitants of the County, their habits, lifestyle and dialect. The museum provides different interactive programs for the student groups and family gatherings.

Dravnieki, Jaunlaicene Parish, +371 29356277, GPS 57.527712, 26.872545

89. **Vīreši Local History Room**

Historic exhibition of Vīrešu Parish, hobby collections of the poet Kornēlija Apškrūma.

Vēvereši, Vīreši Parish, +371 25604243, GPS 57.455705, 26.371491

90. **Antiquities Museum Fazāni**

Private museum with more than 50 000 objects. Tastings.

Fazāni, Trapene Parish, +371 29498605, GPS 57.447621, 26.598276

91. **Vīreši Local History Room**

Historic exhibition of Vīrešu Parish, hobby collections of the poet Kornēlija Apškrūma.

Vēvereši, Vīreši Parish, +371 25604243, GPS 57.455705, 26.371491

92. **Alūksne Nuclear Missile Base in Zeltiņi**

Various army uniforms, household items that tell about life during Soviet times. The former USSR nuclear missile base still hides lot of unknown and interesting. That place must see everyone. Take a flashlight.

Skola, Zeltiņi Parish, +371 29499352, GPS 57.3602636, 26.7612668

93. **Beja Local History Centre**

Workshop of ancient crafts where you can learn how to weave, spin and twist also to make candles, get to know local history and local lore of Jaunlaikenes Parish.

Beja skola, Beja, Jaunlaikene Parish, +371 25664432, GPS 57.397011, 27.212229

94. **Master of Natural Woodworking, Harijs Stradiņš**

Charismatic master of woodworks in Alūksne who is able to make the most astounding objects from the natural wood form.

2C Gulbene Street, Alūksne, +371 26477705, www.stradinsh.com, GPS 57.413230, 27.039446

GOURMAND STOPS

93. ***Hatchery Cerkazi**

Fishing of trout, sturgeons, preparation of the catch, sales of the smoked fish products.

Cerkazi, Alsīviķi Parish, +371 26388850, GPS 57.360931, 26.954366

94. ***Organic Farm Vējiņi**

Black currants, raspberries, strawberries, sweet cherries, gooseberries, plums, apples, pears. Apple juice, raspberry and black currant syrups. Possibility to pick up berries for yourself and see the syrups preparation process, excursion around the farm.

Vējiņi, Alsīviķi Parish, +371 29421985, GPS 57.4232767, 26.9010489

95. ***Strawberry Farmer Sintija Iļsjaņe**

Strawberries, strawberry plants, excursion around the farm.

Iļsjaņi, Jaunlaikēns Parish, +371 25409955, GPS 57.414169, 27.2503743

96. ***Bakery Airīši**

Excursion in the bakery, sales of homemade products.

Airītes, Kolbergis, +371 26151008, GPS 57.43840, 27.11563

ADVENTURE STOPS

97. ***Ship Marienburg**

One of the most beautiful ways of seeing Alūksne from the deck of the ship Marienburg.

10 Pilsalas Street, Alūksne, +371 26429955, www.kuglitsmarienburg.lv, GPS 57.428384, 27.058054

98. ***Raft Kaija**

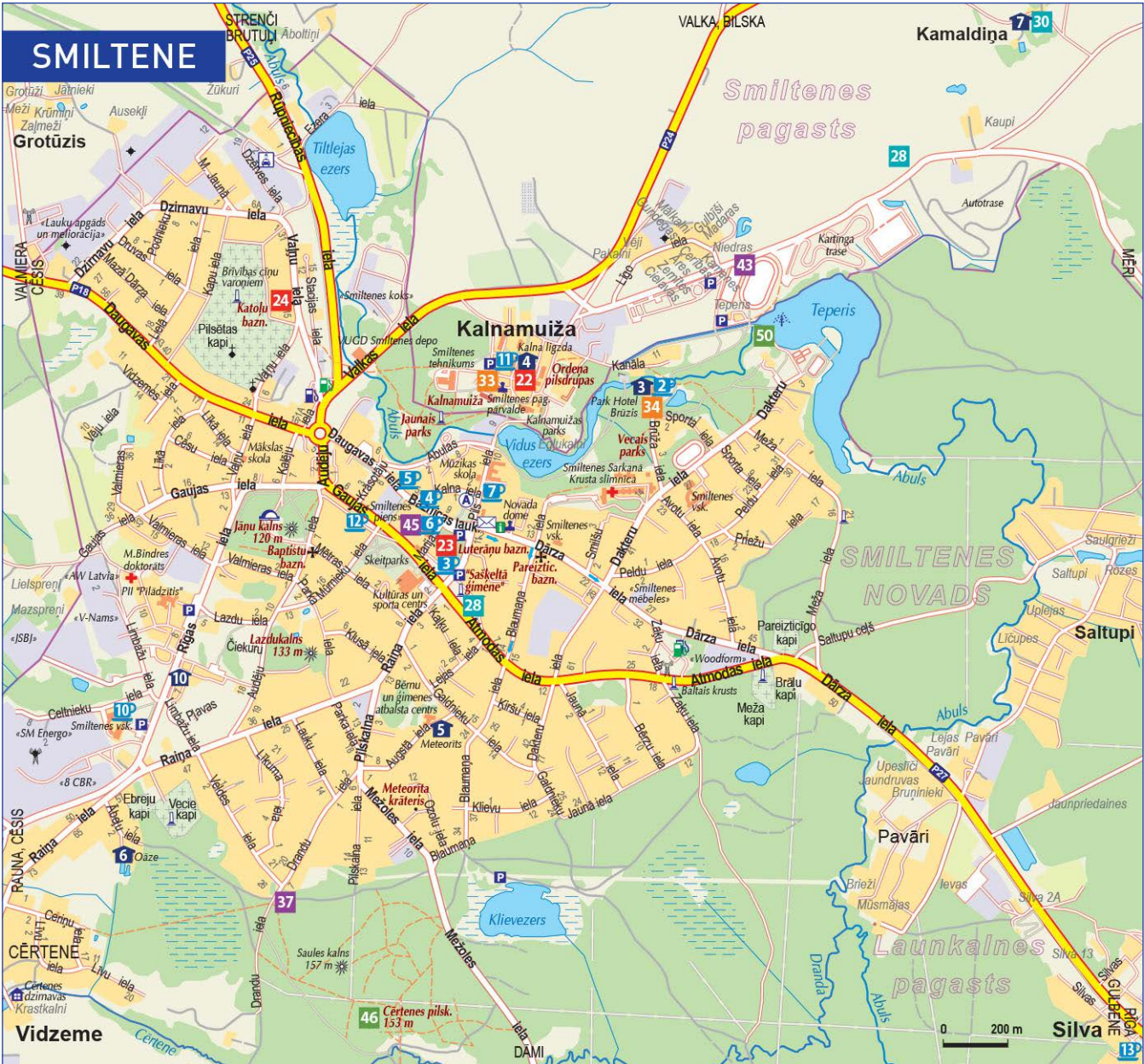
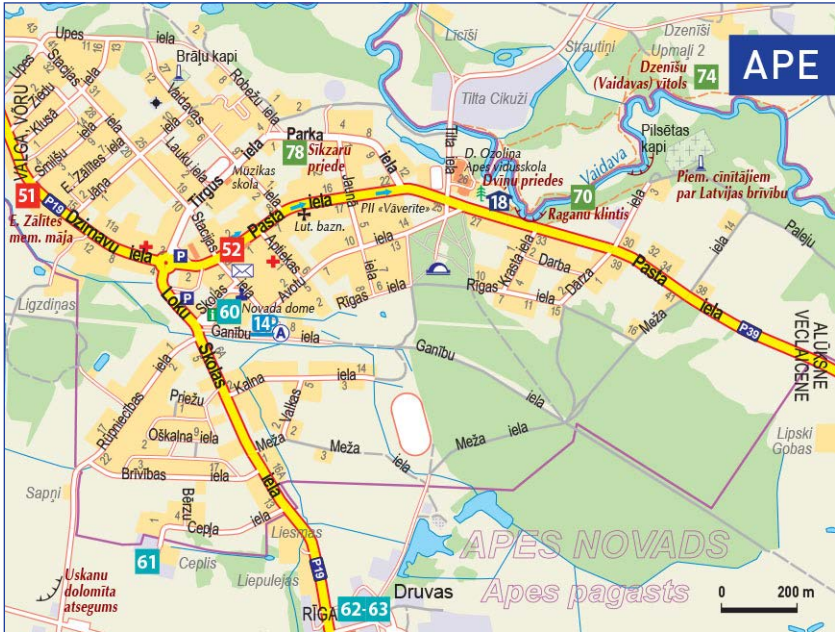
Raft Kaija has become a popular spot for family gatherings offering unforgettable journey accompanied by the tour guide and accordion player.

10 Pilsalas Street, Alūksne, +371 29974802, GPS 57.428384, 27.058054

99. ***Narrow-Gauge Train Gulbene–Alūksne**

Narrow-Gauge Train with the 33 km long operating line that has been preserved till nowadays and is the only train of this type in the Baltics that transports passengers twice a day.

52 Jānkalna Street, Alūksne, +371 20228884,



10. Apartments Kalbakas
6
Rīga Street 7-16, Smiltene,
+371 29465018, 29257467,
www.kalbakas.lv,
GPS 57.419888, 25.890761

11. Holiday House Kalnāres
6
"Kalnāres", Blome Parish,
+371 26543899,
GPS 57.434846, 25.735943

12. Guest House Purgaiļi
26 + 64
"Purgaiļi", Grundzāle Parish,
+371 29150180,
www.purgaiļi.lv,
GPS 57.429016, 26.237170

13. Recreation Complex Trissaiņš
58+11
"Trissaiņš", Grundzāle Parish,
+371 26536637, 29477124,
www.trissaiņš.lv,
GPS 57.491151, 26.218979

14. Recreation Complex Silmāči
125 + 48
"Silmāči", Launkalne Parish,
+371 28830522, www.silp.lv,
GPS 57.495297, 25.892322

16. Campsite Ezerlejas
15 + 6
"Ezerlejas", Launkalne Parish,
+371 26357959,
www.ezerlejas.lv,
GPS 57.299895, 25.842450

17. Holiday House Melderī
46 + 2 camper places
Melderī, Ape Parish,
+371 20379986, 29496005,
GPS 57.526627, 26.774003

18. Camping place in the Witches cliffs by Vaidava River
26 Pasta Street, Ape,
+371 22494209, 22037518 (Apeš TIC),
GPS 57.5419211, 26.7184934

19. Holiday House Jaunvosi
13
Jaunvosi, Ape Parish,
+371 64355346, 26.116845,
GPS 57.5126391, 26.6783988

20. Guest House Kalnarušķi
60 + 5 camper places
Kalnarušķi, Ape Parish,
+371 26594554, www.kalnaruski.lv,
GPS 57.531998, 26.816573

21. Country House Stādžēni
10
Stādžēni, Trapepe Parish,
+371 29268682,
GPS 57.4414898, 26.573507

22. Guest House Jaunzlatišk
16
Jaunzlatišk, Vīreši Parish,
+371 29204530,
GPS 57.456849, 26.303227

23. Hotel Jolanta
20
16 Mērkēla Street, Alūksne,
+371 29124253, 64381011,
www.jmgrupa.lv,
GPS 57.4108219, 27.0484447

24. Hotel Benevita
15
Brūža Street 8, Alūksne,
+371 61301404,
GPS 57.4256743, 27.0501634

25. Recreational Centre Jaunsētā
30
Jaunsētā, Ziemers Parish,
+371 28650600, www.jaunsetas.lv,
GPS 57.44153, 27.05264

26. Hotel Ierulī
22
28 Lielā Ezera Street, Alūksne,
+371 26538354, 64321757,
GPS 57.423592, 27.049485

27. Camping Ezermalas – 44
30
44 Ezermalas Street, Alūksne,
+371 29360175, www.ezermalas44.lv,
GPS 57.5419211, 26.7106659

28. Hostel Paideri
45
Mežnieki, Jaunalūksne Parish,
+371 29430817, GPS 57.413834, 27.084010

29. Holiday Apartment
11
5 Lielā Ezera Street, Alūksne,
+371 26667377,
GPS 57.422512, 27.049229

30. Apartments ACK būve
11
34 Gubenes Street, Alūksne,
+371 22832649,
GPS 57.4414919, 27.040548

31. Guest House Bitītes
200
Bitītes, Mālpupe Parish,
+371 29436203,
GPS 57.3001996, 27.2275772

32. Guest House Lāzberģis Estate
25
Mūlnieki, Jaunalūksne Parish,
+371 29166262,
GPS 57.4604028, 27.1195012

33. Country House Mūrnieki
4
Mūrnieki 1, Anna Parish,
+371 26438647,
GPS 57.529462, 26.9402687

34. Country House Jaunrēveļi
18
Jaunrēveļi, Jaunlaicene Parish,
+371 29287581,
GPS 57.5254106, 26.8519557

35. Holiday House Ezerīti
15
Ezerīti, Veclaicene Parish,
+371 26186570,
GPS 57.590855, 26.9556111

36. Motel Vērdiņi
75
Vērdiņi, Alsviķi Parish,
+371 22005076,
GPS 57.4456389, 26.9326012

37. Apartments Jolanta apartamenti
6
Kolkbergis, Jaunalūksne Parish,
+371 29424253,
www.jmgrupa.lv,
GPS 57.4406177, 27.1127148

7. Cafe Pauze
16
6 Pilis Street, Smiltene, +371 64772701,
GPS 57.42517, 25.90706

8. Cafe Jautrais ods
25
Rīga-Veclaicene motorway 125.km,
Launkalne Parish, +371 64772610,
GPS 57.38304, 25.95504

9. Cafe Kukaburra
Open from May till September!
20
Rīga-Veclaicene motorway 115.km,
Launkalne Parish, +371 26188872,
GPS 57.33750, 25.83028

10. Cafeteria Draugs
200
16b Rīgas Street, Smiltene +371 64774295,
GPS 57.41890, 25.88821

11. Cafeteria Kalnamuiža
200
Kalnamuiža, Smiltene Parish,
+371 26135949, GPS 57.42876, 25.90872

12. Bar Klondaika
30
2 Krāsotāju Street, Smiltene, +371 64774365, GPS 57.42461, 25.90037

13. Bar Silvans
60
16 Silva, Launkalne Parish,
+371 64774630, +371 29428283,
GPS 57.40910, 25.93986

3. Cafe Mūza
40
Baznīcas laukums 16, Smiltene, +371 647707235, 20241040,
GPS 57.42303, 25.90525

4. Cafe Trīs pipari un kūkas
40
Baznīcas laukums 5, Smiltene, +371 29451734, GPS 57.42507, 25.90343

5. Cafe River
26
4 Daugavas Street, Smiltene, +371 26388017, GPS 57.42559, 25.90239

6. Cafe Pasēdnīca
40
Baznīcas laukums 2, Smiltene, +371 64770445, GPS 57.42420, 25.90430

17. Restaurant Jolanta
40
16 Mērkēla Street, Alūksne, +371 29424253,
GPS 57.4108114, 27.0485104

18. Cafe Pajumte
30
68 Pilis Street, Alūksne, +371 27811511,
GPS 57.4237075, 27.0502723

19. Cafe Benevita
35
Brūža Street 8, Alūksne, +371 61301404,
GPS 57.4256743, 27.0501634

20. Tavern Katrīnkrogs
35
Jaunsētā, Ziemers Parish, +371 28650600,
GPS 57.4428935, 27.0489317

21. Cafe Čepurīte
34
98 Pilis Street, Alūksne, +371 20214008,
GPS 57.4297354, 27.0392381

22. Cafe Gustiņš
20
2 Lielā Ezera Street, Alūksne, +371 26441950,
GPS 57.4265550, 27.0493908

23. Cafe Pie Martas
40, open only during summer season
4 Pilssalas Street, Alūksne, +371 29356262,
GPS 57.4261496, 27.0549866

24. Cafe Pauze
44
29 Rūpniecības Street, Alūksne, +371 28661066,
GPS 57.4265550, 27.0285292

25. Cafe Ābols
34
48A Jānkalna Street, Alūksne, +371 26432549,
GPS 57.4142672, 27.0449858

APE COUNTY

14. Cafe Krodziņš

50
Ganību Street, Ape, +371 26594554,
GPS 57.494473, 26.8281816

15. Country House Kalnarušķi

30 + 80 + 30 (terrace)
Kalnarušķi, Ape Parish,
+371 26594554,
GPS 57.531998, 26.816573

16. Cafe Pie Annas

"Vīniņi", Vīreši,
+371 26005655,
GPS 57.458672, 26.374541